

EXCLUSIVE OFFERING MEMORANDUM



247

EAST 117TH STREET

NEW YORK, NY 10035

EAST HARLEM DEVELOPMENT SITE FOR SALE, LEASE OR JV

BRIDGE
PROPERTY ADVISORS

Note this is a confidential brochure intended solely for your limited use and benefit in determining whether you wish to express and further interest in the purchase or lease of 247 East 117th Street, New York, NY 10035 (the "Property" or "Site"). Bridge Property Advisors NY LLC ("Bridge") has been retained as the exclusive advisor in the sale or lease of the Property by its owner ("Owner").

Select Information – This brochure has been prepared by Bridge for use by a limited number of parties, and contains only selected information pertaining to the Property. As such it does not purport to provide a necessarily comprehensive or an accurate summary or description of the Property or any of the related documents, nor contain all of the information which prospective investors may need or desire. Additional information and an opportunity to inspect the Property will be made available to interested and qualified parties for which the conditions detailed herein shall also apply. Nothing herein or subsequently provided shall be construed as tax, legal or other professional advice or analysis and should not be relied upon as such.

Indemnification – Recipients should understand that neither Owner nor Bridge nor any officer, employee, or affiliate of Owner shall have any liability to recipient or any of their representatives or related parties resulting from use of or reliance upon this brochure, any related materials or any other communications. Furthermore, prospective purchasers shall indemnify, defend and hold harmless Owner and Bridge from and against any loss, liability, damages, claims, costs, cases of action or other matters arising out of, caused by or relating to the recipient's use of said material. Accuracy. Analysis and verification of the information contained in this brochure and that provided subsequently is solely the responsibility of the prospective purchaser. No representation is made by Owner or Bridge nor any of the respective officers nor employees as to the accuracy or completeness of such information, and nothing contained herein is, or shall be relied on as, a promise or representation as to the current or future performance of the Property or as to the status of the Property since the date of preparation of this brochure. Although the information contained herein is believed to be correct, Owner, Bridge and its employees, disclaim any responsibility for inaccuracies, and expect prospective purchasers to exercise independent due diligence in verifying all such information. Further, Bridge, Owner and its officers, representatives and employees, disclaim any and all liability for representations and warranties, expressed and implied, contained in, or for omission from, this brochure, or any other written or oral communication transmitted or made available to the recipient at any time. Information was obtained from sources we believe to be reliable. However, we have not verified its accuracy and make no guarantee, warranty or representation about it. It is submitted subject to the possibility of errors, omissions, changes or other conditions, prior sale, lease or financing, or withdrawal without notice. We include projections, opinions, assumptions or estimates for example only, and they may not represent current or future performance of the property. You and your tax and legal advisors should conduct your own investigation of the property and transaction.

No Obligation – Owner and Bridge each expressly reserve the right, at their sole discretion, to reject any or all expressions of interest or offers regarding the Property, and/ or terminate discussions with any entity at any time with or without notice. Owner shall have no legal commitment or obligations to any entity reviewing this brochure, or making an offer to purchase the Property, unless and until such offer is approved by Owner, a written agreement for the purchase of the Property has been fully executed, delivered and approved by Owner and its legal counsel, and any conditions to Owner's obligations thereunder have been satisfied or waived.

Confidentiality – This brochure, its contents, related materials and communications between Bridge and you are of a confidential nature, except such information which is or becomes a matter of public record or is provided in sources available to the public. By accepting the brochure, you agree that you will hold and treat it in the strictest confidence, that you will not photocopy or duplicate it, and that you will not disclose this Offering Memorandum or any of the contents to any other entity (except to outside advisors retained by you if necessary, for your determination of whether or not to make a proposal and from whom you have obtained an agreement of confidentiality) without the prior written authorization of Owner or Bridge, and that you will not use the brochure or any of the contents in any fashion or manner detrimental to the interest of Owner or Bridge.

Special Environmental Statement – It is essential that all parties to real estate transactions be aware of the health, liability and economic impact of environmental factors on real estate. Bridge does not conduct investigations or analyses of environmental matters and, accordingly, urges its clients to retain qualified environmental professionals to determine whether hazardous or toxic wastes or substances (such as asbestos, PCB's and other contaminants or petrochemical products stored in underground tanks) or other undesirable materials or conditions, are present at the Property and, if so, whether any health danger or other liability exists. Such substances may have been used in the construction or operation of buildings or may be present as a result of previous activities at the Property. This work is to be done solely at the expense of the prospective purchaser.

Various laws and regulations have been enacted at the federal, state and local levels dealing with the use, storage, handling, removal, transport and disposal of toxic or hazardous wastes and substances. Depending upon past, current and proposed uses of the Property, it may be prudent to retain an environmental expert to conduct a site investigation and/ or building inspection. If such substances exist or are contemplated to be used at the Property, special governmental approvals or permits may be required. In addition, the cost of removal and disposal of such materials may be substantial. Consequently, legal counsel and technical experts should be consulted where these substances are or may be present.

247

EAST 117TH STREET

NEW YORK, NY 10035

EXCLUSIVE OFFERING MEMORANDUM

INVESTMENT SALES TEAM

BRIAN T. LEARY

Managing Director
718.906.6660
bleary@bridgepany.com

JIDAN KIM

Director
718.906.6662
jkim@bridgepany.com

JAMES R. O'NEILL

Director
718.906.6661
joneill@bridgepany.com

ASKING PRICE:
\$4,500,000

SUBMIT ALL OFFERS FOR PURCHASE,
JOINT VENTURE OR GROUND LEASE



247

EAST 117TH STREET



EXECUTIVE SUMMARY

247
EAST 117TH STREET
NEW YORK, NY 10035



EXECUTIVE SUMMARY

THE OPPORTUNITY

Bridge Property Advisors has been exclusively retained to market for sale or ground lease **247 East 117th Street** (the "Property or Site"), a development site located in the heart of East Harlem, one of the most dynamic and historically significant neighborhoods of New York City.

Located on the north side of **East 117th Street**, between Second and Third Avenues, the Property consists of an unimproved lot that is approximately 55' x 75.67' and has a footprint of 4,162 square feet.

The Site is split between several zoning districts. 45 feet of the lot width off of 2nd Avenue is in the Special East Harlem Corridor District and is zoned R9A with a C2-5 commercial overlay. The maximum residential FAR is 8.5. The commercial FAR is 2.0. The Special East Harlem Corridor District is also a Mandatory Inclusionary Housing (MIH) area. The remaining 10 feet of the lot width is zoned R7A with a FAR of 4.0.

The Site offers approximately 35,000 buildable square feet, as of right, allowing for a mixed-use residential building with commercial on the ground floor. Additionally, the Property qualifies for the 421(a) tax abatement.

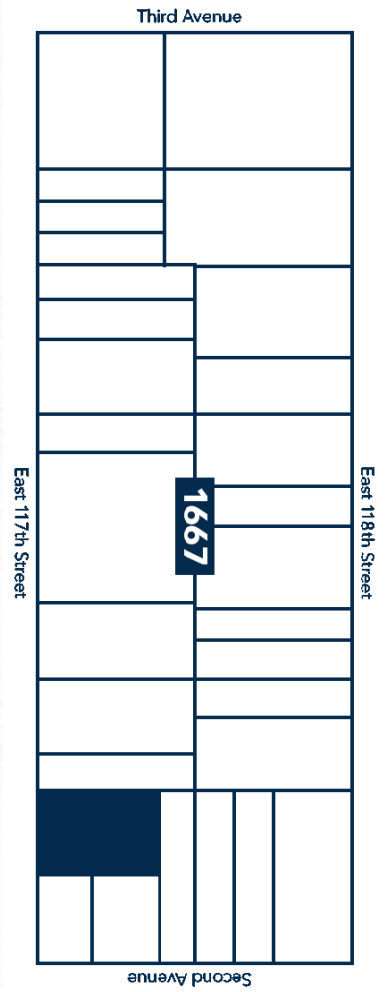
The Property represents a prime development opportunity in a market with increasingly strong demand. The Site is ideal for a residential or mixed-use development or for an end-user to establish a presence in a highly desirable location.



247
 EAST 117TH STREET
 NEW YORK, NY 10035

PROPERTY INFORMATION

Address:	117th Street between 2nd & 3rd Avenues
Block_Lot:	1667_120
Building Class:	V1
Lot Dimensions:	55' x 75.67'
Lot Size:	4,162 SF
Zoning:	R9A, C2-5, TA, EHC / R7A
Commercial FAR:	2.0
Residential FAR:	8.5 / 4
Community Facility FAR:	7.5 / 4
Buildable SF:	35,000 SF (Approx.)
Assessment (24/25):	\$524,610
Taxes (24/25):	\$55,567
Tax Rate (Class 4):	10.5920%



247

EAST 117TH STREET
NEW YORK, NY 10035

INVESTMENT HIGHLIGHTS

- » **Square Footage** – ~35,000 Buildable SF development site in East Harlem
- » **Approved Plans** – Comes with two sets of DOB & HPD fully approved plans; one reflecting modular construction and one reflecting conventional concrete construction
- » **Taxes** – Footings in place for 421(a) tax abatement provided the project is completed by June 2031
- » **Transportation** – One block from future Phase II Q Subway stop at 116th Street
- » **Opportunity** – Unique joint venture structures available
- » **Insurance Coverage** – Owner & Builder Insurance Policy coverage paid, with \$50M in coverage through August 2026



~35,000 Buildable SF
development site



comes with two sets of
fully approved plans



421(a) tax abatement is
in place

247

EAST 117TH STREET
NEW YORK, NY 10035



247

EAST 117TH STREET

APOLLO
REGENERATION NIGHT
KWANZAA CELEBRATION
SAT DEC 31 | 2PM & 7:30PM



NEIGHBORHOOD OVERVIEW

247

EAST 117TH STREET
NEW YORK, NY 10035

EAST HARLEM

NEIGHBORHOOD OVERVIEW

East Harlem is home to a number of major landmarks and attractions worth exploring. One of these is the iconic El Museo del Barrio, which showcases art and culture from Puerto Rico and other Latin American countries. Another major attraction is the Marcus Garvey Park, where visitors can enjoy outdoor activities, music concerts, and cultural events. The renowned Apollo Theater also calls East Harlem its home, which has hosted performances by legendary artists like Michael Jackson, James Brown, and Aretha Franklin. Foodies pilgrimage to its mix of Latin American and Caribbean restaurants, as well as to iconic Italian restaurants like Rao's and Patsy's pizzeria. Exhibits at El Museo del Barrio reflect the local culture, as do the neighborhood's colorful street art and murals, some made by famous graffiti artists like Keith Haring. Not to be missed as well are the historic brownstones and murals found throughout the neighborhood that add to the vibrant and rich cultural vibe of East Harlem.



AERIAL VIEW OF NEW YORK CITY FROM HARLEM



APOLLO THEATRE



E125 DEVELOPMENT (FKA EAST HARLEM MEDIA, ENTERTAINMENT AND CULTURAL CENTER)

The E125 Development is a five-phase, 1.7 million square foot proposed mixed-use project stretching from East 125th to 127th Street between 2nd and 3rd Avenues. The East Harlem Media, Entertainment and Cultural Center was first conceived under the Bloomberg administration. In 2014, the City began eminent domain proceedings, and in 2015 took control of the property. In late 2017, a permit was filed to construct a 19-story, 400-unit apartment building which would be the first building constructed in the multi-phase development.

247

EAST 117TH STREET

Friday, December 31
3:17 pm

8953

8954

2

TH

11

11

11

11

11

11

11

11

11

11

11

EXIT

AY

TRANSPORTATION OVERVIEW

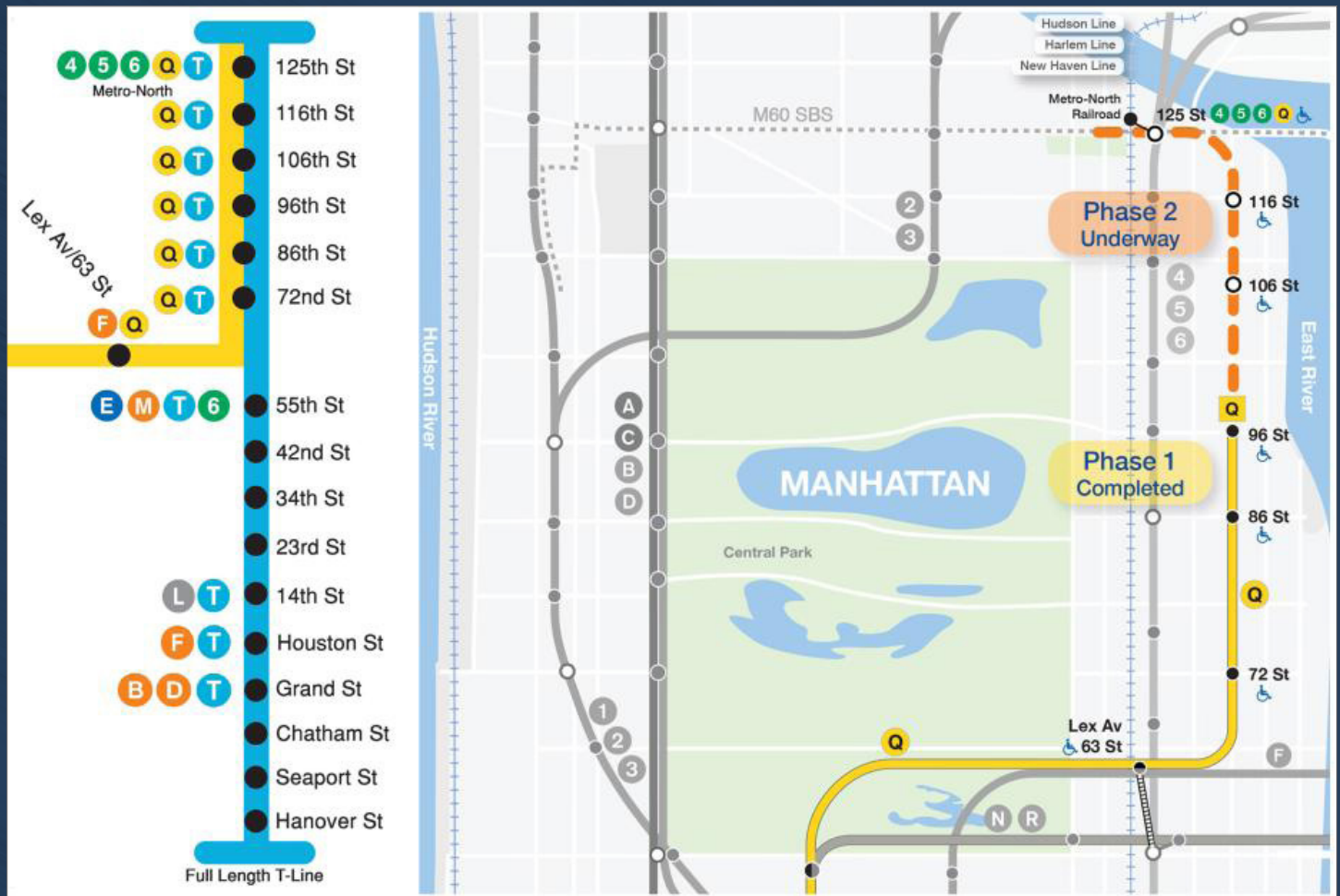
247

EAST 117TH STREET
NEW YORK, NY 10035

TRANSPORTATION


SECOND AVENUE SUBWAY LINE EXPANSION

Currently under construction, the Second Avenue subway will include a two-track line along Second Avenue from 125th Street to the Financial District in Lower Manhattan. It will also include a connection from Second Avenue through the 63rd Street tunnel to existing tracks for service to West Midtown and Brooklyn. The Second Avenue subway will reduce overcrowding and delays on the Lexington Avenue line and provide another convenient transit option for East Harlem residents. The targeted completion date for the project is 2027. The subject property sits one block from the proposed Q train stop at 116th Street.



247

EAST 117TH STREET
NEW YORK, NY 10035



2ND AVENUE SUBWAY STATION

247

EAST 117TH STREET
NEW YORK, NY 10035



AREA / TRANSPORTATION MAP

SUBWAY

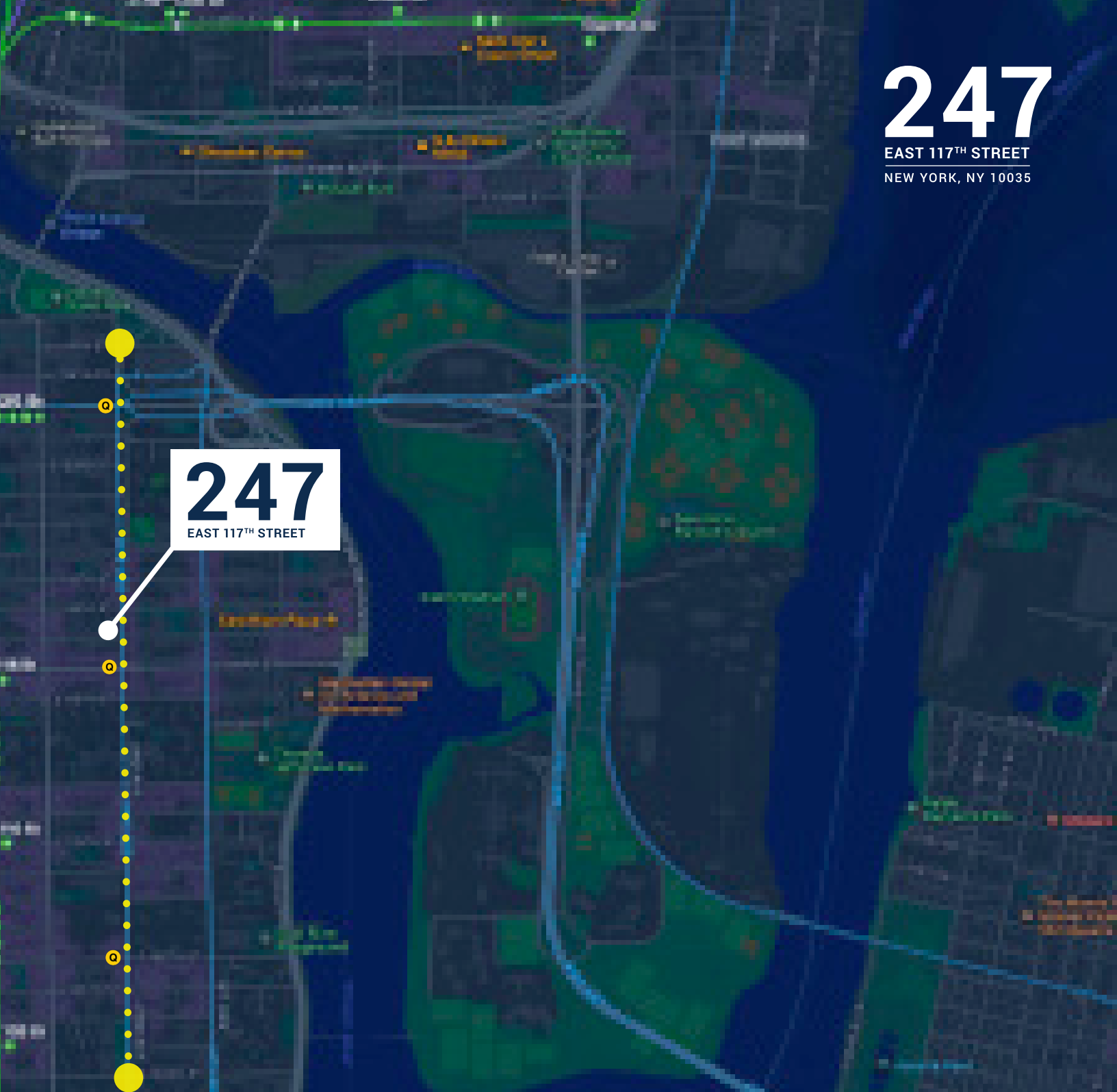
6 - 16 minutes to Grand Central Terminal from 116th Street

TRAIN

Metro North Train - 15 minutes to Grand Central Terminal from 125th Street

247

EAST 117TH STREET
NEW YORK, NY 10035



BUS

M15 SBS, M116, M102, M98, M101 & M103 bus stops - one block away

CAR

Minutes from the F.D.R. Drive with access to Bronx, Queens, & Brooklyn



247

EAST 117TH STREET

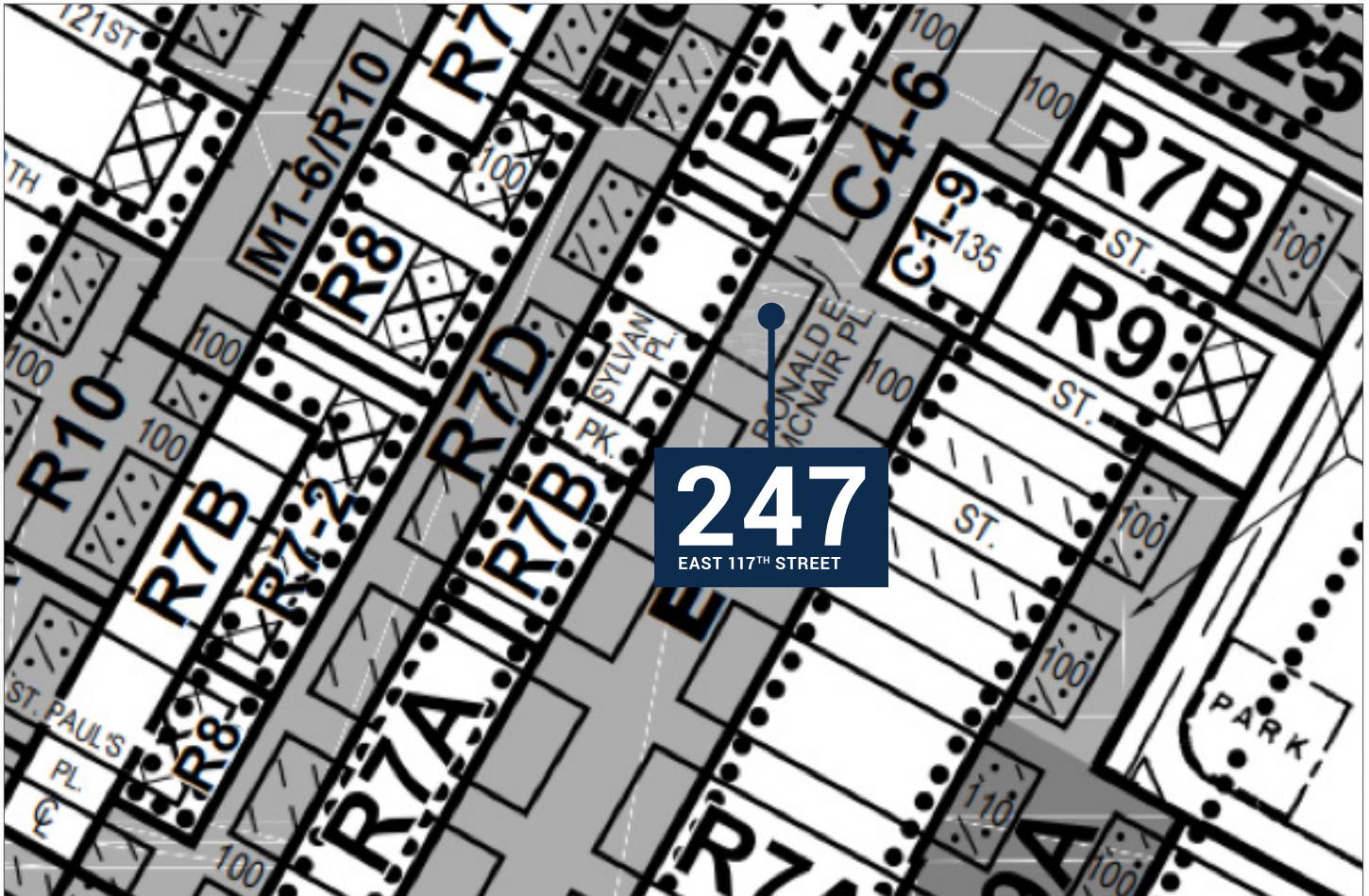


ZONING OVERVIEW

247

EAST 117TH STREET
NEW YORK, NY 10035

ZONING MAP



New York City's zoning regulates permitted uses of the property; the size of the building allowed in relation to the size of the lot ("floor to area ratio"); required open space on the lot, the number of dwelling units permitted; the distance between the building and the street; the distance between the building and the lot line; and the amount of parking required.

Zoning:	R9A,C2-5, TA, EHCR	R7A
Residential FAR:	8.5 (with Mandatory Inclusionary Housing bonus)	4.0
Commercial FAR:	2.0	N/A
Community Facility FAR:	4.0	4.0

East Harlem Rezoning

On November 30, 2017, the NYC City Council adopted the proposed map and text amendments (C 170358 ZMM and N 170359 ZRM) with modifications to maximum permitted height, maximum permitted density, zoning district boundaries and the minimum non-residential floor area requirement. The City Council also established which MIH options will apply within the study area. The subject property as well as its DOB & HPD approved plans are currently eligible for 421(a) MIH Option 1.

— **Maximum Permitted Height:** City Council approved modified maximum height limitations along Park Avenue, Third Avenue, Second Avenue and the intersection of Lexington Avenue and East 116th Street.

- Along Park Avenue, maximum permitted heights ranging from 215 to 295 feet were adopted.
- Along Third Avenue, maximum permitted heights ranging from 215 to 235 feet were adopted.
- Along Second Avenue, a maximum permitted height of 175 feet was adopted.
 - Developments within the Special Transit Land Use District featuring subway entrance facilities would be allowed a maximum permitted height of 215 feet, and developments with ancillary subway facilities would be allowed a maximum permitted height of 325 feet.
- At the intersection of Lexington Avenue and East 116th Street, a maximum permitted height of 205 feet was adopted.

— **Maximum Permitted Density:** City Council adopted modified maximum permitted density limitations along Park and Third Avenues.

- Along Park Avenue, maximum permitted densities in proposed R10-equivalent districts were reduced from 12.0 FAR to 8.5 FAR in one area (a new M1-6 / R9 district) and from 12.0 FAR to 10.0 FAR in others (modified M1-6 / R10, C4-6 and R10 districts). Maximum permitted densities in proposed R9-equivalent districts were reduced from 8.5 FAR to 5.6 FAR in some areas (new R7D districts) and from 8.5 FAR to .2 FAR in others (a new R8A district).
- Along Third Avenue, maximum permitted densities in the proposed C4-6 district were reduced from 12.0 FAR to 9.0 FAR in some areas and from 12.0 FAR to 10.0 FAR in others. The proposed R10 district along Third Avenue with a maximum permitted density of 12.0 FAR was modified to an R9 district with a maximum permitted density of 9.0 FAR.

— **Zoning District Boundaries:** City Council removed certain areas from the rezoning proposal.

- The eastern blockfront of Madison Avenue between 126th and 127th Street was removed from the proposed R7A district. An additional portion of the proposed R7B district adjacent to this area, between Madison and Park Avenue, was removed from the rezoning area as well.
- The western blockfront of Park Avenue between 120th and 121st Street was removed from the proposed R10 district.

— **Minimum Non-Residential Floor Area Requirement:** City Council adopted an amended text with modified minimum non-residential floor area requirements within the Park Avenue Subdistrict of the Special East Harlem Corridors District.

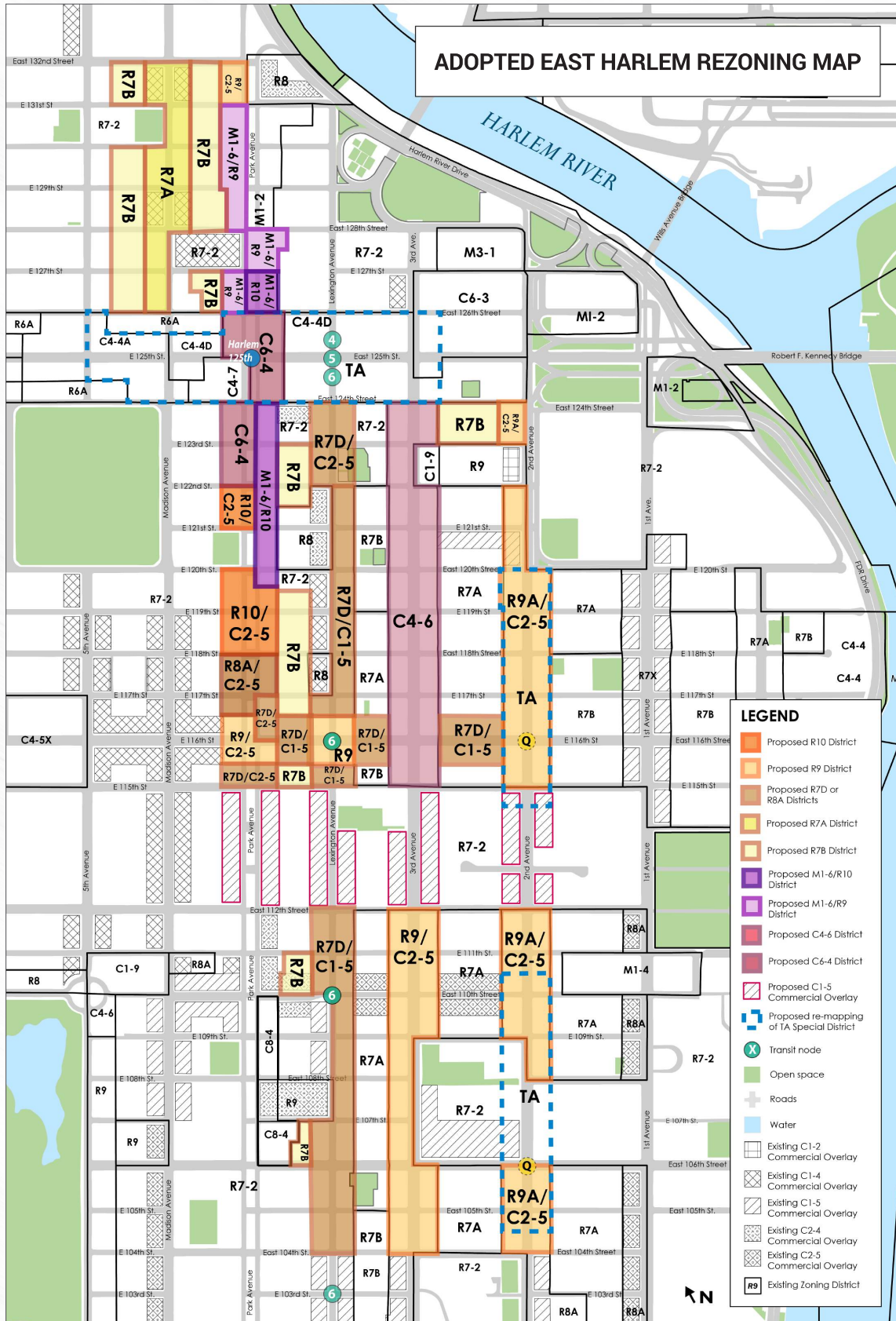
- For R9-equivalent districts, the minimum non-residential floor area requirement was reduced from 1.5 FAR to 1.0 FAR.
- For R10-equivalent districts, the minimum non-residential floor area requirement was reduced from 2.0 FAR to 1.5 FAR.

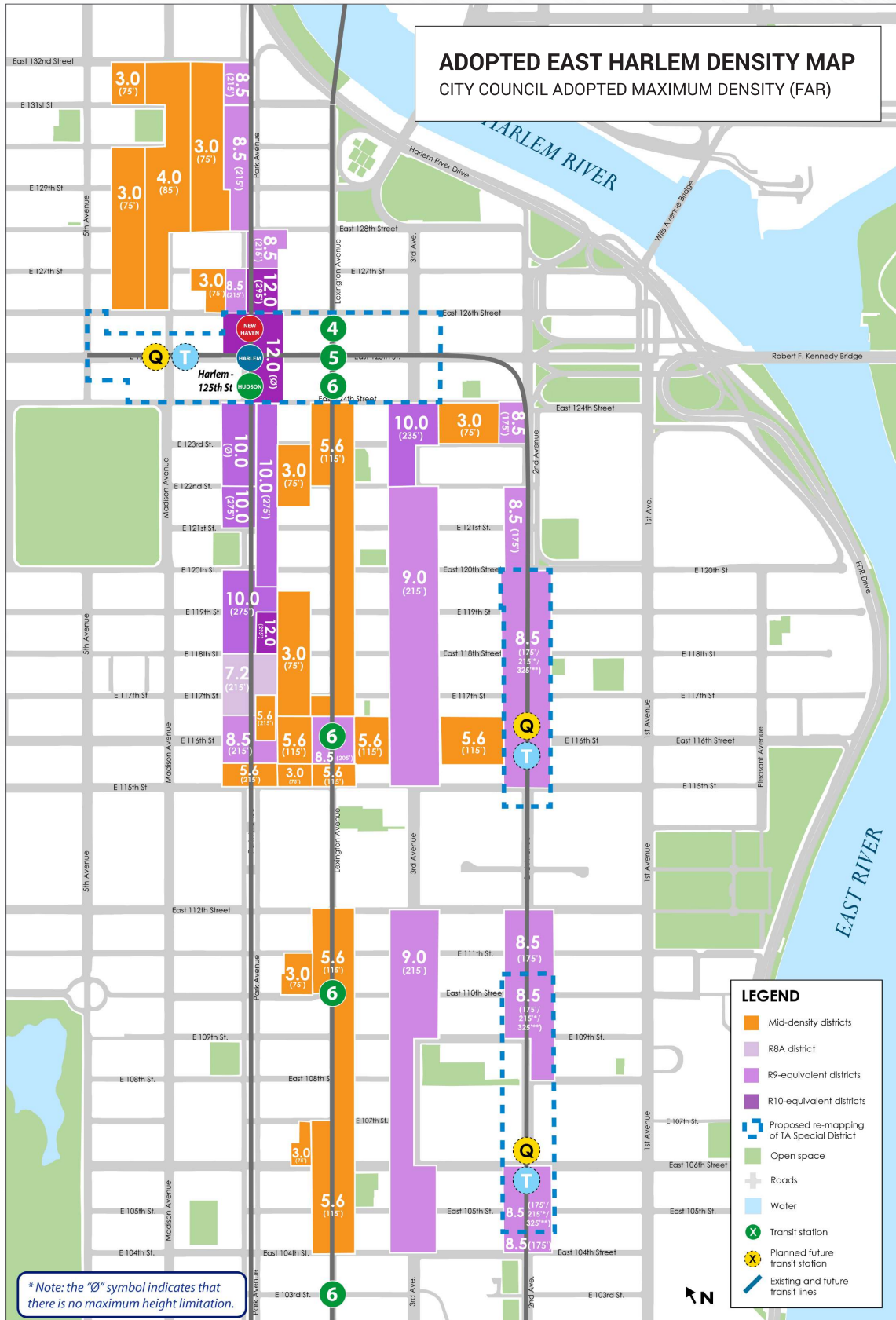
— **MIH Options:** City Council adopted MIH Options 1 and 3 within the area of the rezoning where MIH will apply. Prospective developments within the adopted MIH area, which includes East 116th Street as well as Park, Lexington, Third and Second Avenues, will have to comply with either of these two options.

- MIH Option 1 requires that 25% of residential floor area be made available to households earning 60% of AMI, on average. There is an additional stipulation that 10% of residential floor area will need to be made available to households earning 40% of AMI, on average.
- MIH Option 3 requires that 20% of residential floor area be made available to households earning 40% of AMI, on average.

247

EAST 117TH STREET
NEW YORK, NY 10035





247

EAST 117TH STREET



COMPARABLES OVERVIEW

NEW DEVELOPMENT COMPS

RESIDENTIAL RENTAL COMPARABLES



Name:	The Reserve	One East Harlem	–
Address:	215 East 124th Street	2319 3rd Avenue	2183 3rd Avenue
Location:	B/t 2nd & 3rd Avenues	B/t 125 & 126th Streets	Corner of 3rd Avenue & 119th Street
Neighborhood:	East Harlem	East Harlem	East Harlem
Developer:	Hakimian Organization & Certes Partners	Richman Group Development Corp.	Sharon Kahen & Haim Levi
Year Built:	2022	2022	2018
Stories:	12	19	12
Units:	113	404	59
Average PPSF:	\$65-70	\$55	\$55-60

NEW DEVELOPMENT COMPS

RESIDENTIAL CONDO COMPARABLES



Name:	The Oslo	Patagonia Condominium	–
Address:	159 East 118th Street	13 West 116th Street	26 West 127th Street
Location:	B/t Lexington & 3rd Avenues	B/t Malcolm X Blvd & 5th Avenue	B/t Malcolm X Blvd & 5th Avenue
Neighborhood:	East Harlem	Central Harlem	Central Harlem
Developer:	159 NYC LLC	Azimuth Dev. Group	Jonathan Rosenberg
Year Built:	2022	2022	2022
Stories:	6	12	6
Units:	12	30	12
Average PPSF:	~\$990	~\$1,100	~\$1,080





247

EAST 117TH STREET
NEW YORK, NY 10035

EAST HARLEM DEVELOPMENT SITE FOR SALE, LEASE OR JV

INVESTMENT SALES TEAM

BRIAN T. LEARY

Managing Director
718.906.6660
bleary@bridgepany.com

JIDAN KIM

Director
718.906.6662
jkim@bridgepany.com

JAMES R. O'NEILL

Director
718.906.6661
joneill@bridgepany.com

BRIDGE
PROPERTY ADVISORS